



GOVERNMENT OF UGANDA

MINISTRY OF WATER AND ENVIRONMENT

DEPARTMENT OF METEOROLOGY (D.O.M)

DIVISION OF WEATHER FORECASTING SERVICES

NATIONAL METEOROLOGICAL CENTRE - ENTEBBE

P.O. BOX 7025 – KAMPALA / BOX 3 ENTEBBE

Tel. +256 414 251798, +256 414 320920 Fax. +256 414 251797 Email : exdir@unma.go.ug

Website: www.unma.go.ug

SIX HOURLY DAILY WEATHER UPDATE

Forecast for: **Thursday 01st May, 2025.**




Validity time: **6:00am to Noon.**

Duty Forecaster: **Nangira B** Tel: **+256 414 320 920.**







Today's weather Summary:




As of 05:00am, most parts of the country had partly cloudy conditions.

Below is the weather update for the next 6 hours for different regions of Uganda.

| REGION | | WEATHER FORECAST |
|--|---------------------|---|
| Eastern Lake Victoria basin (Tororo, Busia, Bugiri, Mayuge, Iganga, Jinja and Namayingo) | Weather description |  |
| | Temperatures | Isolated showers 26°C |
| | Wind direction | Southeasterly |
| | Wind strength | Moderate |
| Central Lake Victoria basin (Buikwe, Kayunga, Mukono, Kampala, Entebbe, Wakiso, Mpigi, Buvuma and Kalangala) | Weather description |  |
| | Temperatures | Isolated light showers 24°C |
| | Wind direction | Southeasterly |
| | Wind strength | Light |
| Western Lake Victoria basin (Rakai, Kalisizo, Masaka, Lwengo, Bukomansimbi, | Weather description |  |

| | | |
|--|--|---|
| Kalungu, Sembabule and Lyantonde) | Temperatures Wind direction Wind strength | Sunny intervals 25°C Southeasterly Light |
| Western parts of Central (Butambala, Gomba, Mityana, Mubende, Kiboga and Kyankwanzi) | Weather description Temperatures Wind direction Wind strength |  Sunny intervals 26°C Southeasterly Light |
| Eastern parts of Central (Luweero, Nakaseke and Nakasongola) | Weather description Temperatures Wind direction Wind strength |  Sunny intervals 28°C Southeasterly Moderate |
| Mid-western (Kibaale, Kakumiro, Kagadi, Hoima, Masindi, Buliisa and Kiryandongo) | Weather description Temperatures Wind direction Wind strength |  Sunny intervals 28°C Southeasterly Light |
| Northern Rwenzori (Bundibugyo, Kabarole, Ntoroko, Kyenjojo, Kamwenge and Kyegwegwa) | Weather description Temperatures Wind direction Wind strength |  Isolated showers 25°C Southeasterly Light |
| Southern Rwenzori (Kasese and Bwera) | Weather description Temperatures Wind direction Wind strength |  Sunny intervals 28°C Southeasterly Light |

| | | |
|--|--|---|
| Kigezi Highlands (Kisoro, Kabale, Rukungiri and Kanungu) | Weather description Temperatures Wind direction Wind strength |  Sunny intervals 23°C Southeasterly Light |
| Southwestern (Ntungamo, Isingiro, Ibanda, Mbarara, Kiruhura, Bushenyi, Rubirizi, Sheema, Buhweju and Mitooma) | Weather description Temperatures Wind direction Wind strength |  Sunny intervals 26°C Southeasterly Light |
| West Nile (Nebbi, Zombo, Arua, Maracha, Yumbe, Koboko and Moyo) | Weather description Temperatures Wind direction Wind strength |  Sunny intervals 28°C Southeasterly Moderate |
| Central Northern (Adjumani, Amuru, Nwoya, Gulu, Kitgum, Pader, Agago and Lamwo) | Weather description Temperatures Wind direction Wind strength |  Sunny intervals 28°C Southeasterly Moderate |
| Northern Kyoga (Apac, Oyam, Lira, Otuke, Dokolo and Amolatar and Alebtong) | Weather description Temperatures Wind direction Wind strength |  Sunny intervals 28°C Southeasterly Light |
| Eastern Kyoga (Serere, Soroti, Katakwi, Amuria, Kaberamaido, Ngora and Kumi) | Weather description Temperatures Wind direction Wind strength |  Sunny intervals 28°C Southeasterly Light |

| | | |
|--|---|---|
| Northeastern (Kotido, Kabong, Abim, Napak, Moroto, Amudat, Nakapiripiriti and Kapelebyong) | Weather description Temperatures Wind direction Wind strength |  Sunny intervals 28°C Southeasterly Light |
| Mt. Elgon Highlands (Mbale, Sironko, Bududa, Bulambuli, Manafwa, Kween, Kapchorwa, Bukwo and Amudat) | Weather description Temperatures Wind direction Wind strength |  Sunny intervals 25°C Southeasterly Light |
| Eastern Lowlands (Bukedea, Pallisa, Budaka, Butaleja, Namutumba, Kaliro, Kamuli, Buyende and Luuka) | Weather description Temperatures Wind direction Wind strength |  Isolated showers 26°C Southeasterly Light |