



THE REPUBLIC OF UGANDA

## MINISTRY OF WATER AND ENVIRONMENT

DEPARTMENT OF METEOROLOGICAL SERVICES (DMS)

Tel. +256 414 251798, +256 414 320920 Email : [meteo@mwe.go.ug](mailto:meteo@mwe.go.ug)

Website: [www.meteo.mwe.go.ug](http://www.meteo.mwe.go.ug)

### SIX HOURLY DAILY WEATHER UPDATE




Date of Issue: **Saturday 28<sup>th</sup> February, 2026. Late morning.**

Validity time: **Noon to 6:00 pm.**







Duty Forecaster: **Nakyejwe R.** Tel **+256 414 320 920.**




**Weather Summary:** As of 11:30 am, the southern sector of the country is experiencing scattered rain, particularly in the Lake Victoria Basin, while the northern sector remains relatively dry with sunny intervals.

Below is the weather update for the next 6 hours for different regions of Uganda.

REGION	WEATHER FORECAST	
<b>Eastern Lake Victoria basin</b> (Tororo, Busia, Bugiri, Mayuge, Iganga, Jinja and Namayingo)	<b>Weather description</b>	<b>Friday Afternoon (12:00pm–6:00pm)</b>
	<b>Temperatures</b>	 Light showers
	<b>Wind direction</b>	<b>29°C</b>
	<b>Wind strength</b>	Westerly
<b>Central Lake Victoria basin</b> (Buikwe, Kayunga, Mukono, Kampala, Entebbe, Wakiso, Mpigi, Buvuma and Kalangala)	<b>Weather description</b>	Light
	<b>Temperatures</b>	 Light showers
	<b>Wind direction</b>	<b>27°C</b>
	<b>Wind strength</b>	Northerly
<b>Western Lake Victoria basin</b> (Rakai, Kalisizo, Masaka, Lwengo, Bukomansimbi, Kalungu, Sembabule and Lyantonde)	<b>Weather description</b>	Light
	<b>Temperatures</b>	 Light showers

	<b>Wind direction</b>	<b>28°C</b>
	<b>Wind strength</b>	Easterly
<b>Western parts of Central</b> (Butambala, Gomba, Mityana, Mubende, Kiboga and Kyankwanzi)	<b>Weather description</b>	Light
	<b>Temperatures</b>	 Sunny intervals
	<b>Wind direction</b>	<b>28°C</b>
	<b>Wind strength</b>	Easterly
<b>Eastern parts of Central</b> (Luweero, Nakaseke and Nakasongola)	<b>Weather description</b>	Light
	<b>Temperatures</b>	 Sunny intervals
	<b>Wind direction</b>	<b>29°C</b>
	<b>Wind strength</b>	Southwesterly
<b>Mid-western</b> (Kibaale, Kakumiro, Kagadi, Hoima, Masindi, Buliisa and Kiryandongo)	<b>Weather description</b>	Light
	<b>Temperatures</b>	 Sunny intervals
	<b>Wind direction</b>	<b>29°C</b>
	<b>Wind strength</b>	Westerly
<b>Northern Rwenzori</b> (Bundibugyo, Kabarole, Ntoroko, Kyenjojo, Kamwenge and Kyegwegwa)	<b>Weather description</b>	Light
	<b>Temperatures</b>	 Sunny intervals
	<b>Wind direction</b>	<b>28°C</b>
	<b>Wind strength</b>	Northerly
<b>Southern Rwenzori</b> (Kasese and Bwera)	<b>Weather description</b>	Moderate
	<b>Temperatures</b>	 Light showers
	<b>Wind direction</b>	<b>30°C</b>
	<b>Wind strength</b>	Northerly
<b>Kigezi Highlands</b>	<b>Weather description</b>	Light

(Kisoro, Kabale, Rukungiri and Kanungu)	<b>Temperatures</b>	 Sunny intervals
	<b>Wind direction</b>	<b>23°C</b>
	<b>Wind strength</b>	Northerly
<b>Southwestern</b> (Ntungamo, Isingiro, Ibanda, Mbarara, Kiruhura, Bushenyi, Rubirizi, Sheema, Buhweju and Mitooma)	<b>Weather description</b>	Light
	<b>Temperatures</b>	 Sunny intervals
	<b>Wind direction</b>	<b>27°C</b>
	<b>Wind strength</b>	Northeasterly
<b>West Nile</b> (Nebbi, Zombo, Arua, Maracha, Yumbe, Koboko and Moyo)	<b>Weather description</b>	Light
	<b>Temperatures</b>	 Sunny intervals
	<b>Wind direction</b>	<b>32°C</b>
	<b>Wind strength</b>	Northerly
<b>Central Northern</b> (Adjumani, Amuru, Nwoya, Gulu, Kitgum, Pader, Agago and Lamwo)	<b>Weather description</b>	Light
	<b>Temperatures</b>	 Sunny intervals
	<b>Wind direction</b>	<b>31°C</b>
	<b>Wind strength</b>	Northwesterly
<b>Northern Kyoga</b> (Apac, Oyam, Lira, Otuke, Dokolo Kola and Amolatar and Alebtong)	<b>Weather description</b>	Light
	<b>Temperatures</b>	 Light thundershowers
	<b>Wind direction</b>	<b>30°C</b>
	<b>Wind strength</b>	Westerly
<b>Eastern Kyoga</b> (Serere, Soroti, Katakwi, Amuria, Kaberamaido, Ngora and Kumi)	<b>Weather description</b>	Light
	<b>Temperatures</b>	 Light thundershowers
	<b>Wind direction</b>	<b>29°C</b>

	<b>Wind strength</b>	Southwesterly
<b>Northeastern</b> (Kotido, Kabong, Abim, Napak, Moroto, Amudat, Nakapiripiriti and Kapelebyong)	<b>Weather description</b>	Light
	<b>Temperatures</b>	 Light thundershowers
	<b>Wind direction</b>	30°C
	<b>Wind strength</b>	Northerly
<b>Mt. Elgon highlands</b> (Mbale, Sironko, Bududa, Bulambuli, Manafwa, Kween, Kapchorwa, Bukwo and Amudat)	<b>Weather description</b>	Light
	<b>Temperatures</b>	 Light thundershowers
	<b>Wind direction</b>	28°C
	<b>Wind strength</b>	Westerly
<b>Eastern Lowlands</b> (Bukedea, Pallisa, Budaka, Butaleja, Namutumba, Kaliro, Kamuli, Buyende and Luuka)	<b>Weather description</b>	Light
	<b>Temperatures</b>	 Light thundershowers
	<b>Wind direction</b>	30°C
	<b>Wind strength</b>	Southwesterly