



THE REPUBLIC OF UGANDA

MINISTRY OF WATER AND ENVIRONMENT

DEPARTMENT OF METEOROLOGICAL SERVICES (DMS)

Tel. +256 414 251798, +256 414 320920 Email : meteo@mwe.go.ug

Website: www.meteo.mwe.go.ug

DAILY WEATHER FORECAST













Date of Issue **Friday 27th February, 2026.**

Forecast for: **Friday 27th to Saturday 28th February, 2026.**



Duty Forecasters: **Kabasita D** Tel: **+256 414 320 920.**













Today's weather Summary: Western Lake Victoria islands are experiencing light thundershowers while the rest of the country had sunny intervals later in the afternoon parts of North eastern, Elgon, Central Lake Victoria regions developed cloudy conditions with light thundershowers while the rest of the country continued experiencing sunny intervals.

Further outlook: Rainfall is expected over Lake Victoria, Eastern over first day and across the country for second and third days due slightly push of the ITCZ Northward couple inflow of moisture from Congo, moisture inflow from south easterlies and localized effects.

| REGION | WEATHER ELEMENT | Friday (6:00pm-12:00am) | Saturday Early Morning (12:00am-6:00am) | Saturday Late Morning (6:00am 12:00pm) | Saturday Afternoon (12:00pm-6:00pm) |
|--|---------------------|---|---|--|---|
| Eastern Lake Victoria basin (Tororo, Busia, Bugiri, Mayuge, Iganga, Jinja and Namayingo) | Weather description |  Isolated showers |  Thunderstorms |  Light showers |  Light thundershowers |
| | Temperatures | 23°C | 20°C | 25°C | 30°C |
| | Wind direction | Variable | Northeasterly | Southeasterly | Southwesterly |
| | Wind strength | Light | Moderate | Light | Moderate |
| Central Lake Victoria basin (Buikwe, Kayunga, Mukono, Kampala, Entebbe, Wakiso, Mpigi, Buvuma and Kalangala) | Weather description |  Light showers |  Isolated Thunderstorms |  Light showers |  Sunny intervals |
| | Temperatures | 23°C | 20°C | 25°C | 28°C |
| | Wind direction | Variable | Northeasterly | Southeasterly | Southwesterly |
| | Wind strength | Light | Moderate | Light | Moderate |
| Western Lake Victoria basin (Rakai, Kalisizo, | Weather description |  Light showers |  Thundershowers |  Light showers |  Sunny intervals |

| | | | | | |
|--|----------------------------|--|--|--|--|
| Masaka, Lwengo, Bukomansimbi, Kalungu, Sembabule and Lyantonde) | Temperatures | 23°C | 20°C | 25°C | 28°C |
| | Wind direction | Southeasterly | Northeasterly | Southeasterly | Southerly |
| | Wind strength | Light | Light | Moderate | Light |
| Western parts of Central (Butambala, Gomba, Mityana, Mubende, Kiboga and Kyankwanzi) | Weather description |  Partly cloudy |  Partly cloudy |  Sunny intervals |  Sunny intervals |
| | Temperatures | 22°C | 16°C | 26°C | 29°C |
| | Wind direction | Northerly | Southerly | Southerly | Easterly |
| Eastern parts of Central (Luweero, Nakaseke and Nakasongola) | Weather description |  Light showers |  Partly cloudy |  Sunny intervals |  Sunny intervals |
| | Temperatures | 23°C | 18°C | 26°C | 29°C |
| | Wind direction | Northerly | Southerly | Southerly | Northwesterly |
| Mid-western (Kibaale, Kakumiro, Kagadi, Hoima, Masindi, Buliisa and Kiryandongo) | Weather description |  Partly cloudy |  Partly cloudy |  Sunny intervals |  Sunny intervals |
| | Temperatures | 22°C | 18°C | 27°C | 29°C |
| | Wind direction | Northwesterly | Southerly | Southerly | Northwesterly |
| Northern Rwenzori (Bundibugyo, Kabarole, Ntoroko, Kyenjojo, Kamwenge and Kyegwegwa) | Weather description |  Light showers |  Partly cloudy |  Sunny intervals |  Sunny intervals |
| | Temperatures | 22°C | 18°C | 25°C | 28°C |
| | Wind direction | Northerly | Southerly | Southerly | Northwesterly |
| Southern Rwenzori (Kasese and Bwera) | Weather description |  Light showers |  Partly cloudy |  Sunny intervals |  Light showers |
| | Temperatures | 22°C | 16°C | 26°C | 30°C |
| | Wind direction | Northerly | Northerly | Northerly | Northwesterly |
| Kigezi Highlands | Weather description |  Light showers |  Partly cloudy |  Light showers |  Light showers |
| | Wind strength | Light | Light | Light | Light |

| | | | | | |
|---|----------------------------|---|---|--|---|
| (Kisoro, Kabale, Rukungiri and Kanungu) | | Light showers | Partly cloudy | Sunny intervals | Light thundershowers |
| | Temperatures | 17°C | 13°C | 21°C | 23°C |
| | Wind direction | Northerly | Southerly | Southerly | Northerly |
| | Wind strength | Light | Light | Light | Light |
| Southwestern (Ntungamo, Isingiro, Ibanda, Mbarara, Kiruhura, Bushenyi, Rubirizi, Sheema, Buhweju and Mitooma) | Weather description |  Light showers |  Partly cloudy |  Sunny intervals |  Light thundershowers |
| | Temperatures | 21°C | 17°C | 24°C | 27°C |
| | Wind direction | Northerly | Southerly | Southerly | Northerly |
| | Wind strength | Light | Light | Light | Light |
| West Nile (Nebbi, Zombo, Arua, Maracha, Yumbe, Koboko and Moyo) | Weather description |  Partly cloudy |  Partly cloudy |  Sunny |  Sunny intervals |
| | Temperatures | 23°C | 19°C | 28°C | 31°C |
| | Wind direction | Northerly | Westerly | Southwesterly | Northerly |
| | Wind strength | Light | Light | Light | Light |
| Central Northern (Adjumani, Amuru, Nwoya, Gulu, Kitgum, Pader, Agago and Lamwo) | Weather description |  Light thundershowers |  Partly cloudy |  Light showers |  Sunny intervals |
| | Temperatures | 23°C | 20°C | 27°C | 31°C |
| | Wind direction | Northerly | Northerly | Variable | Northeasterly |
| | Wind strength | Light | Light | Light | Light |
| Northern Kyoga (Apac, Oyam, Lira, Otuke, Dokolo, Amolatar and Alebtong) | Weather description |  Light thundershowers |  Partly cloudy |  Sunny intervals |  Light thundershowers |
| | Temperatures | 23°C | 18°C | 28°C | 30°C |
| | Wind direction | Northwesterly | Southerly | Southerly | Variable |
| | Wind strength | Light | Light | Light | Light |
| Eastern Kyoga (Serere, Soroti, Katakwi, Amuria, Kaberamaido, Ngora and Kumi) | Weather description |  Light thundershowers |  Isolated thunderstorms |  Sunny intervals |  Light thundershowers |
| | Temperatures | 23°C | 20°C | 27°C | 29°C |
| | Wind | Northeasterly | Southerly | Southwesterly | Variable |

| | | | | | |
|---|----------------------------|---|--|--|---|
| | direction | | | | |
| | Wind strength | Light | Light | Light | Light |
| Northeastern (Kotido, Kabong, Abim, Napak, Moroto, Amudat, Nakapiripiriti and Kapelebyong) | Weather description |  Light thundershowers |  Partly cloudy |  Light showers |  Light thundershowers |
| | Temperatures | 23°C | 20°C | 28°C | 30°C |
| | Wind direction | Northeasterly | Easterly | Northerly | Variable |
| | Wind strength | Light | Light | Light | Light |
| Mt. Elgon highlands (Mbale, Sironko, Bududa, Bulambuli, Manafwa, Kween, Kapchorwa and Bukwo) | Weather description |  Thundershowers |  Light showers |  Sunny intervals |  Light thundershowers |
| | Temperatures | 20°C | 18°C | 25°C | 28°C |
| | Wind direction | Variable | Northeasterly | Variable | Variable |
| | Wind strength | Light | Light | Light | Light |
| Eastern Lowlands (Bukedea, Paliisa, Budaka, Butaleja, Namutumba, Kaliro, Kamuli, Buyende and Luuka) | Weather description |  Thundershowers |  Light showers |  Sunny intervals |  Light thundershowers |
| | Temperatures | 23°C | 17°C | 27°C | 29°C |
| | Wind direction | Northeasterly | Northeasterly | Southerly | Variable |
| | Wind strength | Light | Light | Light | Light |