



THE REPUBLIC OF UGANDA

## MINISTRY OF WATER AND ENVIRONMENT

DEPARTMENT OF METEOROLOGICAL SERVICES (DMS)

Tel. +256 414 251798, +256 414 320920 Email : [meteo@mwe.go.ug](mailto:meteo@mwe.go.ug)

Website: [www.meteo.mwe.go.ug](http://www.meteo.mwe.go.ug)

### DAILY WEATHER FORECAST


Date of Issue **Saturday 21<sup>st</sup> February, 2026.**


Forecast for: **Sunday 22<sup>nd</sup> to Monday 23<sup>rd</sup> February, 2026.**

Duty Forecasters: **Nakyejwe R.** Tel: **+256 414 320 920.**

















**Today's weather Summary:** Most of the country experienced sunny intervals to cloudy conditions in the morning, however, isolated thunder rains occurred over parts of eastern sector of the country, central northern and parts of Northern Rwenzori. As of afternoon, sunny intervals developed into scattered thunderstorm across most of the country.

**Further outlook:** Expect localized convective rain across Uganda over the next three days as the Intertropical Convergence Zone (ITCZ) and equatorial trough drive atmospheric instability. Moisture-laden easterly winds will fuel a consistent cycle of partly cloudy mornings followed by intense afternoon and evening thunderstorms.

REGION	WEATHER ELEMENT	Sunday (6:00pm-12:00am)	Monday Early Morning (12:00am-6:00am)	Monday Late Morning (6:00am 12:00pm)	Monday Afternoon (12:00pm-6:00pm)
Eastern Lake Victoria basin (Tororo, Busia, Bugiri, Mayuge, Iganga, Jinja and Namayingo)	Weather description	 Light thundershowers	 Light showers	 Sunny intervals	 Light thundershowers
	Temperatures	23°C	20°C	25°C	30°C
	Wind direction	Easterly	southerly	Southerly	Southeasterly
	Wind strength	Light	Moderate	Light	Light
Central Lake Victoria basin (Buikwe, Kayunga, Mukono, Kampala, Entebbe, Wakiso, Mpigi, Buvuma and Kalangala)	Weather description	 Light thundershowers	 Light showers	 Light showers	 Light showers
	Temperatures	23°C	20°C	25°C	28°C
	Wind direction	Southerly	southerly	Southerly	Southeasterly
	Wind strength	Light	Moderate	Light	Light
Western Lake Victoria basin	Weather description	 Light showers	 Light showers	 Sunny intervals	 Light showers

(Rakai, Kalisizo, Masaka, Lwengo, Bukomansimbi, Kalungu, Sembabule and Lyantonde)		Light showers	Light showers	Sunny intervals	Light showers
	<b>Temperatures</b>	<b>23°C</b>	<b>20°C</b>	<b>25°C</b>	<b>28°C</b>
	<b>Wind direction</b>	Southeasterly	Southwesterly	Southerly	Southeasterly
<b>Western parts of Central</b> (Butambala, Gomba, Mityana, Mubende, Kiboga and Kyankwanzi)	<b>Weather description</b>	 Light thundershowers	 Light showers	 Sunny intervals	 Light showers
	<b>Temperatures</b>	<b>22°C</b>	<b>16°C</b>	<b>26°C</b>	<b>29°C</b>
	<b>Wind direction</b>	Southeasterly	Southwesterly	Southerly	Southeasterly
	<b>Wind strength</b>	Light	Light	Light	Light
<b>Eastern parts of Central</b> (Luweero, Nakaseke and Nakasongola)	<b>Weather description</b>	 Light thundershowers	 Light showers	 Sunny intervals	 Light showers
	<b>Temperatures</b>	<b>23°C</b>	<b>18°C</b>	<b>26°C</b>	<b>29°C</b>
	<b>Wind direction</b>	Southerly	Southwesterly	Southwesterly	Southeasterly
	<b>Wind strength</b>	Light	Light	Light	Light
<b>Mid-western</b> (Kibaale, Kakumiro, Kagadi, Hoima, Masindi, Buliisa and Kiryandongo)	<b>Weather description</b>	 Scattered thunderstorms	 Light showers	 Sunny intervals	 Sunny intervals
	<b>Temperatures</b>	<b>22°C</b>	<b>18°C</b>	<b>27°C</b>	<b>29°C</b>
	<b>Wind direction</b>	Southerly	Southwesterly	Southwesterly	Variable
	<b>Wind strength</b>	Light	Light	Light	Light
<b>Northern Rwenzori</b> (Bundibugyo, Kabarole, Ntoroko, Kyenjojo, Kamwenge and Kyegwegwa)	<b>Weather description</b>	 Light thundershowers	 Light showers	 Sunny intervals	 Light showers
	<b>Temperatures</b>	<b>22°C</b>	<b>18°C</b>	<b>25°C</b>	<b>28°C</b>
	<b>Wind direction</b>	Southerly	Southwesterly	Southwesterly	Southeasterly
	<b>Wind strength</b>	Light	Light	Light	Light
<b>Southern Rwenzori</b> (Kasese and Bwera)	<b>Weather description</b>	 Light thundershowers	 Light showers	 Sunny intervals	 Light showers
	<b>Temperatures</b>	<b>22°C</b>	<b>16°C</b>	<b>26°C</b>	<b>30°C</b>

	<b>Wind direction</b>	Southerly	Variable	Southwesterly	Easterly
	<b>Wind strength</b>	Light	Light	Light	Light
<b>Kigezi Highlands</b> (Kisoro, Kabale, Rukungiri and Kanungu)	<b>Weather description</b>	 Light thundershowers	 Light showers	 Sunny intervals	 Light showers
	<b>Temperatures</b>	17°C	13°C	21°C	23°C
	<b>Wind direction</b>	Variable	Variable	Southwesterly	Northeasterly
	<b>Wind strength</b>	Light	Light	Light	Light
<b>Southwestern</b> (Ntungamo, Isingiro, Ibanda, Mbarara, Kiruhura, Bushenyi, Rubirizi, Sheema, Buhweju and Mitooma)	<b>Weather description</b>	 Light thundershowers	 Light showers	 Sunny intervals	 Sunny intervals
	<b>Temperatures</b>	21°C	17°C	24°C	27°C
	<b>Wind direction</b>	Southeasterly	Westerly	Southerly	Easterly
	<b>Wind strength</b>	Light	Light	Light	Light
<b>West Nile</b> (Nebbi, Zombo, Arua, Maracha, Yumbe, Koboko and Moyo)	<b>Weather description</b>	 Scattered thunderstorms	 Partly cloudy	 Sunny intervals	 Sunny intervals
	<b>Temperatures</b>	23°C	19°C	28°C	32°C
	<b>Wind direction</b>	Southerly	Northwesterly	Southeasterly	Northerly
	<b>Wind strength</b>	Light	Light	Light	Light
<b>Central Northern</b> (Adjumani, Amuru, Nwoya, Gulu, Kitgum, Pader, Agago and Lamwo)	<b>Weather description</b>	 Scattered thundershowers	 Partly cloudy	 Sunny intervals	 Light showers
	<b>Temperatures</b>	23°C	20°C	28°C	31°C
	<b>Wind direction</b>	Westerly	Southerly	Southeasterly	Northeasterly
	<b>Wind strength</b>	Light	Light	Light	Light
<b>Northern Kyoga</b> (Apac, Oyam, Lira, Otuke, Dokolo, Amolatar and Alebtong)	<b>Weather description</b>	 Scattered thundershowers	 Partly cloudy	 Sunny intervals	 Light thundershowers
	<b>Temperatures</b>	23°C	18°C	28°C	30°C
	<b>Wind direction</b>	Southerly	Southerly	Southerly	Southerly
	<b>Wind strength</b>	Light	Light	Light	Light

<b>Eastern Kyoga</b> (Serere, Soroti, Katakwi, Amuria, Kaberamaido, Ngora and Kumi)	<b>Weather description</b>  Scattered thunderstorms	 Light showers	 Sunny intervals	 Light thundershowers
	<b>Temperatures</b> 23°C	20°C	28°C	29°C
	<b>Wind direction</b> Southerly	Southerly	Easterly	Northeasterly
	<b>Wind strength</b> Light	Light	Light	Light
<b>Northeastern</b> (Kotido, Kabong, Abim, Napak, Moroto, Amudat, Nakapiripiriti and Kapelebyong)	<b>Weather description</b>  Scattered thunderstorms	 Partly cloudy	 Light showers	 Light thundershowers
	<b>Temperatures</b> 23°C	20°C	28°C	30°C
	<b>Wind direction</b> Variable	Southerly	Easterly	Northeasterly
	<b>Wind strength</b> Light	Light	Light	Moderate
<b>Mt. Elgon highlands</b> (Mbale, Sironko, Bududa, Bulambuli, Manafwa, Kween, Kapchorwa and Bukwo)	<b>Weather description</b>  Scattered thundershowers	 Partly cloudy	 Light showers	 Light thundershowers
	<b>Temperatures</b> 20°C	18°C	25°C	28°C
	<b>Wind direction</b> Southeasterly	Southeasterly	Variable	Southerly
	<b>Wind strength</b> Light	Light	Light	Moderate
<b>Eastern Lowlands</b> (Bukedea, Paliisa, Budaka, Butaleja, Namutumba, Kaliro, Kamuli, Buyende and Luuka)	<b>Weather description</b>  Scattered thundershowers	 Light showers	 Sunny intervals	 Light thundershowers
	<b>Temperatures</b> 23°C	17°C	27°C	30°C
	<b>Wind direction</b> Southwesterly	Southerly	Southerly	Southwesterly
	<b>Wind strength</b> Light	Light	Light	Light